

Community Noise Report

Kensworth

November 2025 – January 2026



London Luton Airport



Introduction

As part of the ongoing noise monitoring programme, London Luton Airport deployed a portable noise monitoring terminal in Kensworth

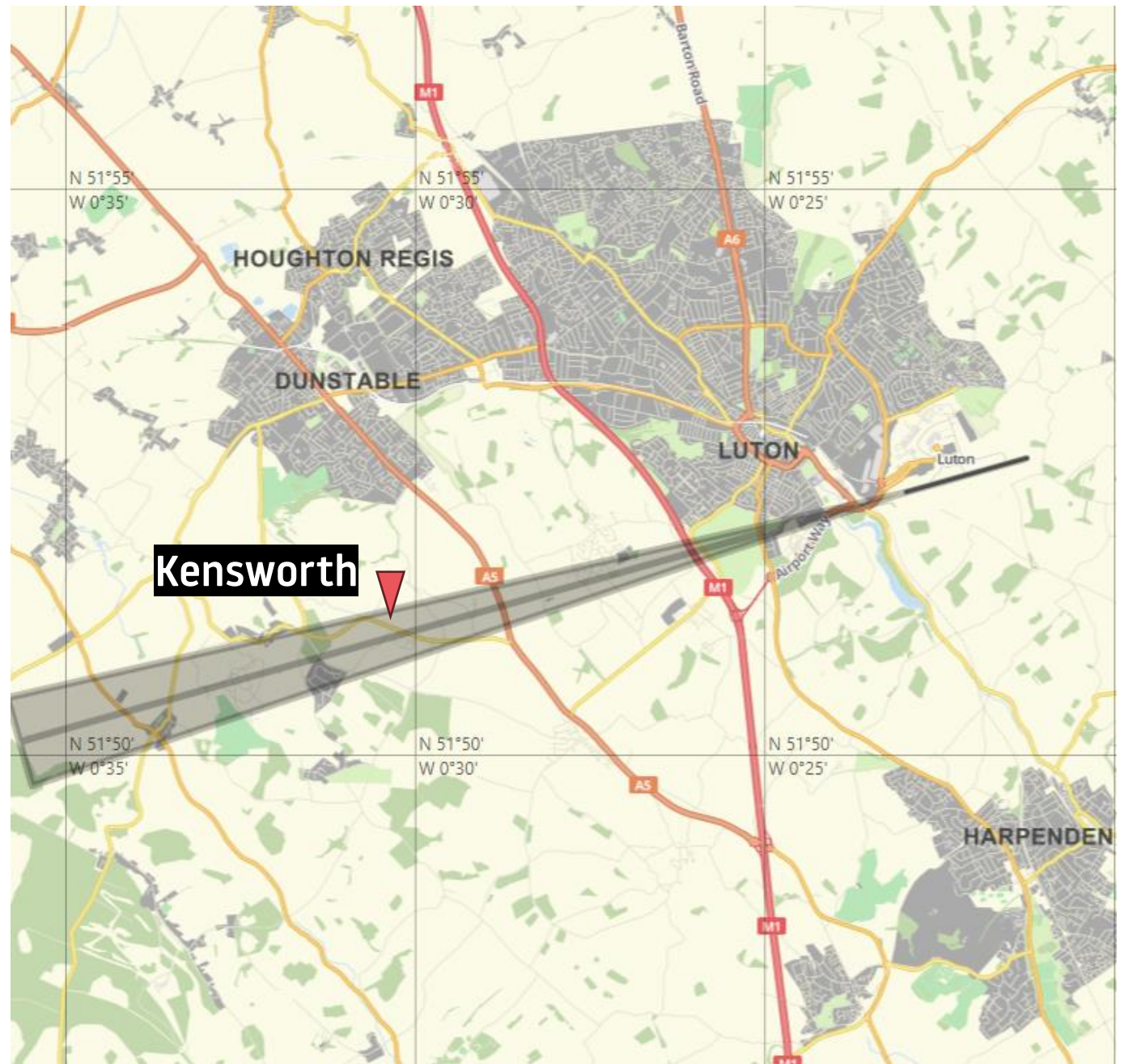
The purpose of the monitoring programme is to understand the typical noise levels created in the local community. **For Kensworth it specifically related to Easterly Arrival operations. The flightpath nearest is shown on the map.**

The noise monitor was located at a residential property on Common Road, at an altitude of 630 feet above sea level. The red triangle on the map shows the noise monitor location.

The noise monitor in Kensworth was in place between the 4th November 2025 to 27th January 2026.

Aircraft noise and tracks recorded were extracted from LLA's noise and track-keeping system.

This document evaluates the lateral and vertical positioning of aircraft near the monitor as well as the noise recorded at ground level.

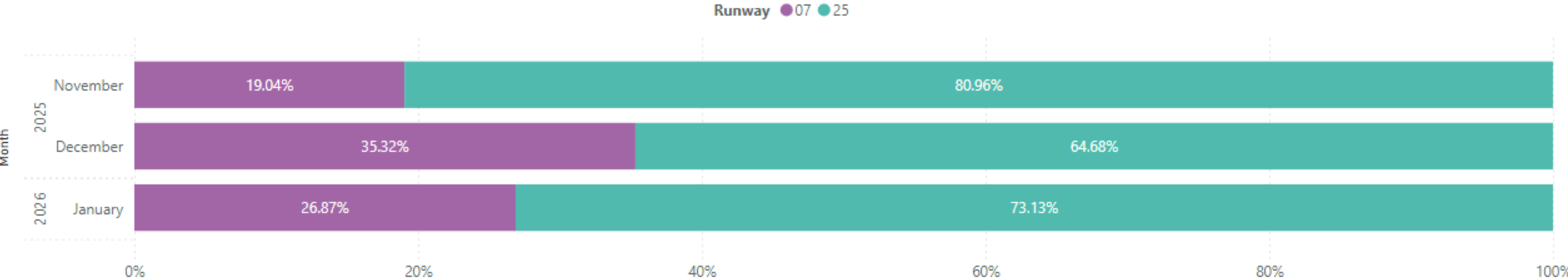


LLA operations during the monitoring period

There are two operating directions at LLA. The operating direction depends on the wind direction as aircraft are required to take off and land into the wind for aircraft performance and safety reasons. These are known as easterly operations (Runway 07- Purple) and westerly operations (Runway 25- Green) and can change the aircraft tracks nearby specific areas. The split in operating direction varies from year to year and month to month. The amount of time that the runway operates in one direction depends on the wind direction.

During the period of monitoring, the direction of operation was 28% Easterly and 72% Westerly. The 5-year average for this time of year is 22% easterly vs 78% westerly.

There were 13,313 aircraft arriving during the monitoring period.



Daily Movements during monitoring period

The chart below shows the number of daily easterly and westerly operations. Due to the location, arriving flight during easterly operations would have flown nearby. The graph shows the easterly operations (Runway 07- Purple) as well as westerly operations (Runway 25- Green) on the other side.

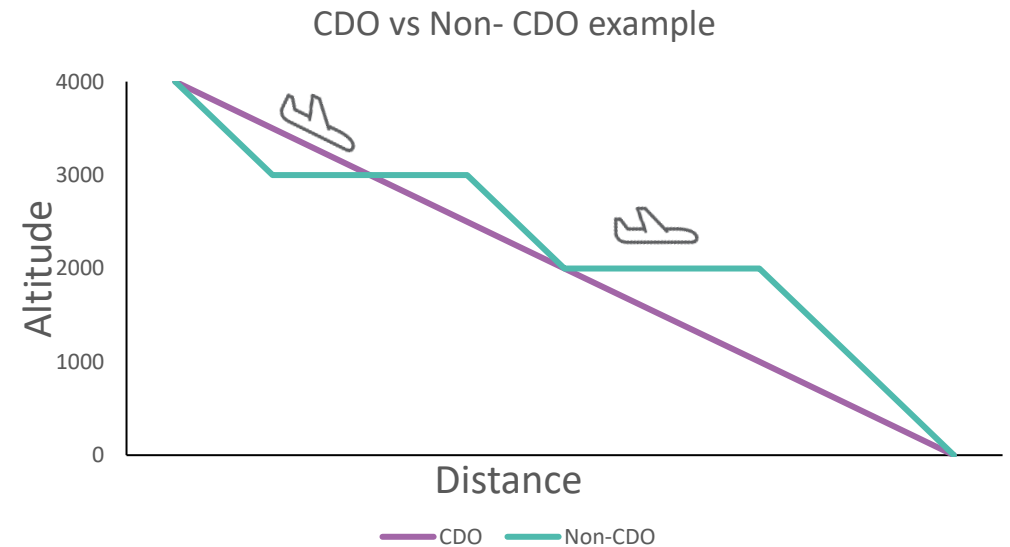
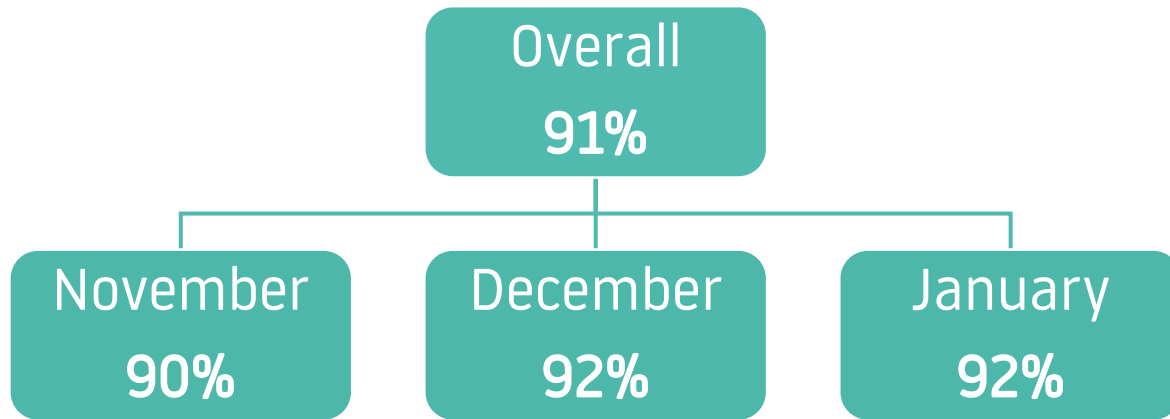


Continuous Descent Operations (CDO)

Continuous Descent Operations (CDO) is an operational technique for arriving aircraft. This form of operation targets noise, fuel and emission reduction. Each time a plane performs level flight it involves increased thrust therefore an increase in fuel consumption and higher noise. A CDO approach is measured from 5,000ft and has no level flight of more than 2.5nm (nautical miles) using minimal thrust.

We continuously monitor this and aim to increase these operations for benefit to all, our target for CDO is 95%. CDO is not always possible for every flight as there are factors that would affect this such as- safe operations of the aircraft, ATC instruction, weather, compliance with procedures etc.

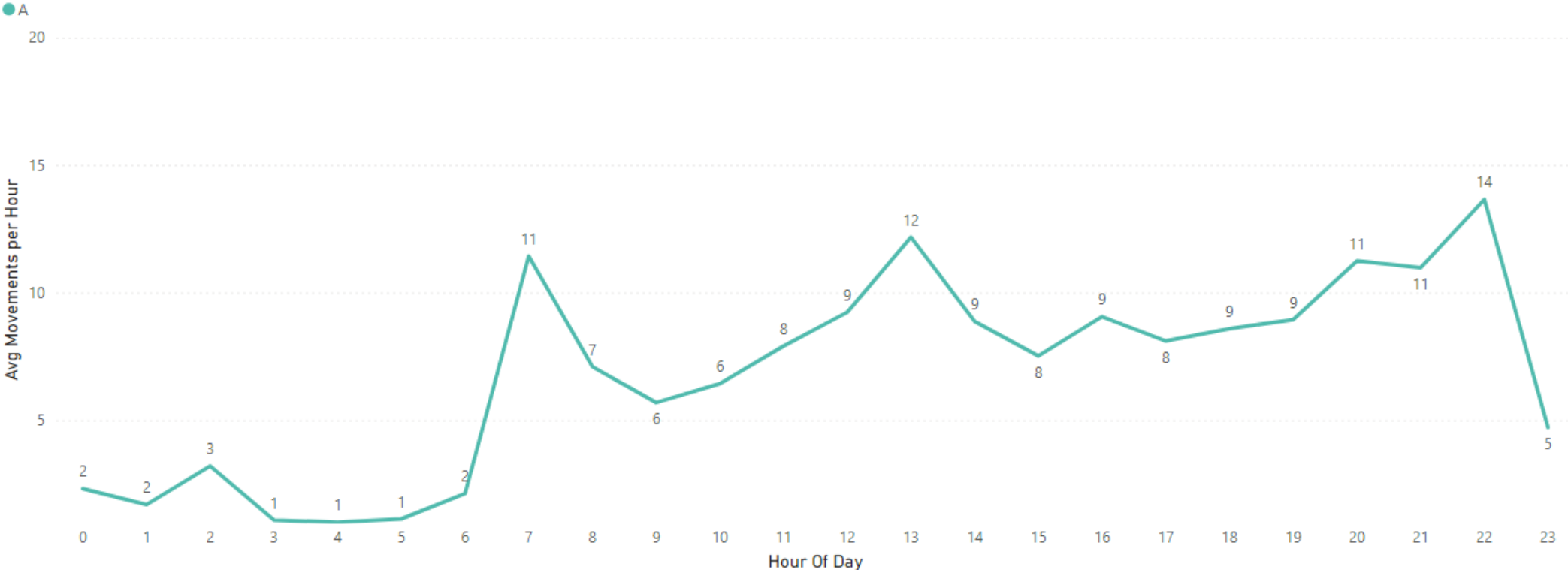
The percentages below detail the CDO achieved during the monitoring period.



Operations during monitoring period

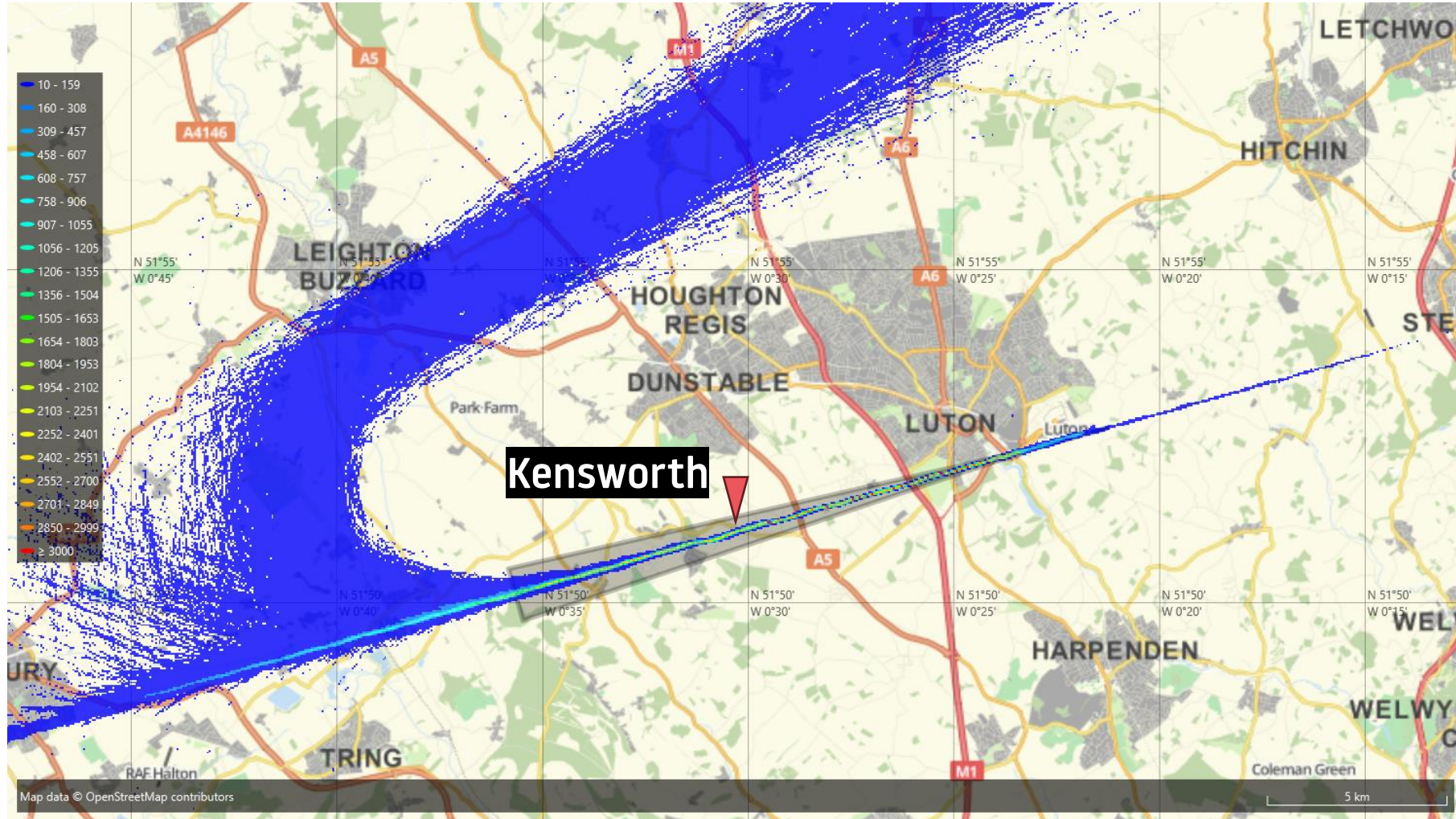
The graph below represents the average aircraft movement by hours during the monitoring period. Depending on the operating direction on the day, residents in Kensworth may experience different flight patterns. During the peak periods, residents of Kensworth may notice more frequent aircraft movements. In general, the morning peak starts at 7 am for arrival operations (A- Green line) these aircraft can be more noticeable as the dwellings at this location are below the arriving aircraft during easterly operations. During the night period of 23:00 – 06:00 in the monitoring period, there were average of 15 arrivals for both easterly and westerly operations.

Average by hour



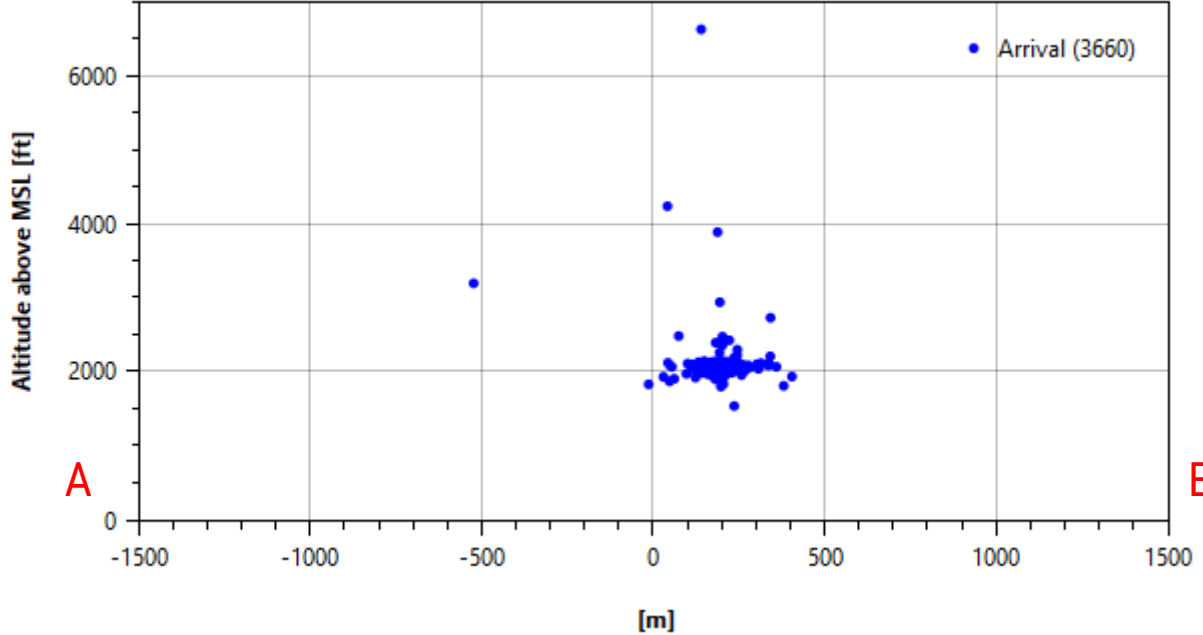
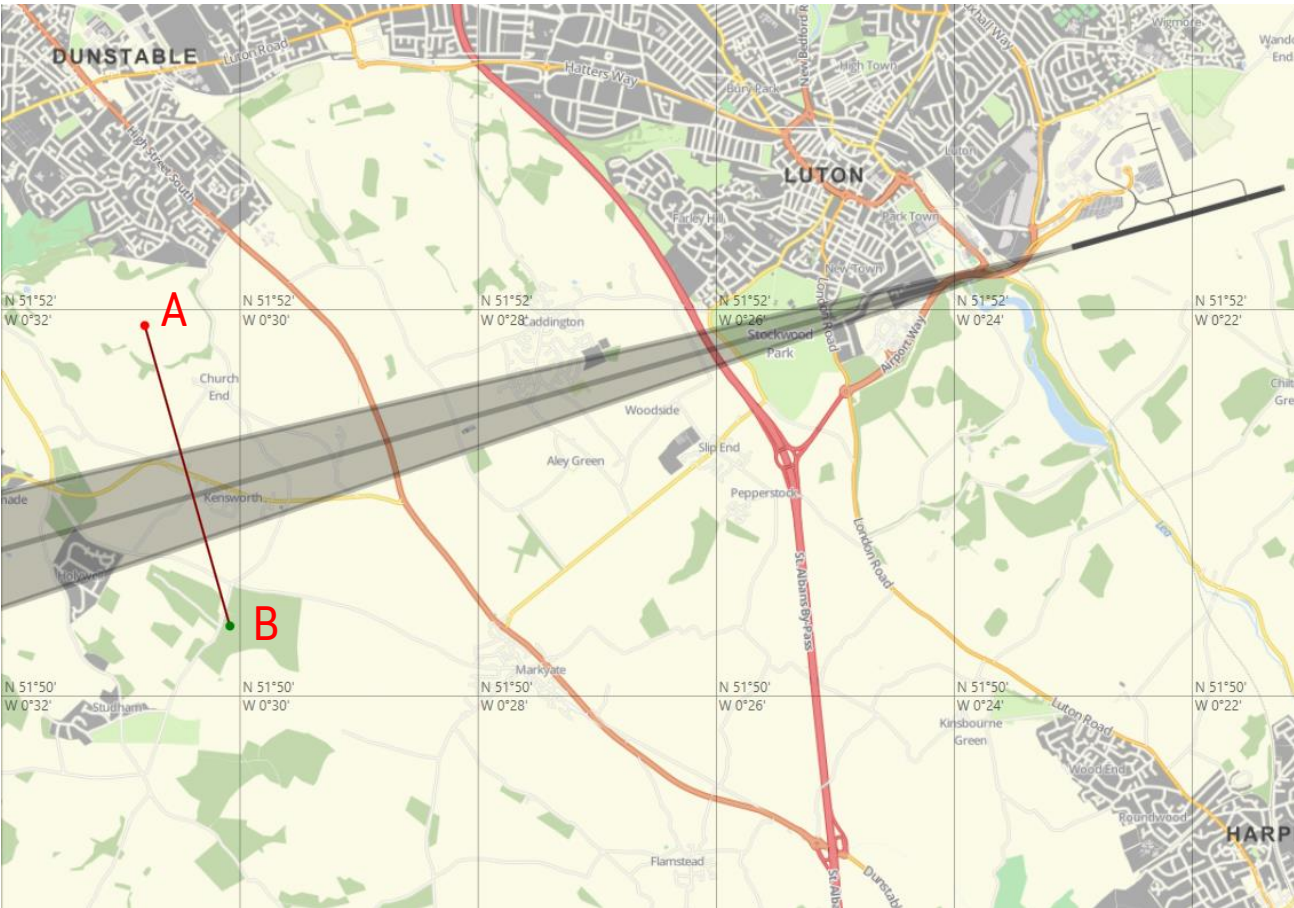
Aircraft Tracks- Easterly Arrivals

The heat map below shows the representative flight tracks that passed near the noise monitor terminals during the monitoring period. The red triangle indicates the location of the noise monitor in Kensworth. This map shows the path of easterly arrivals.



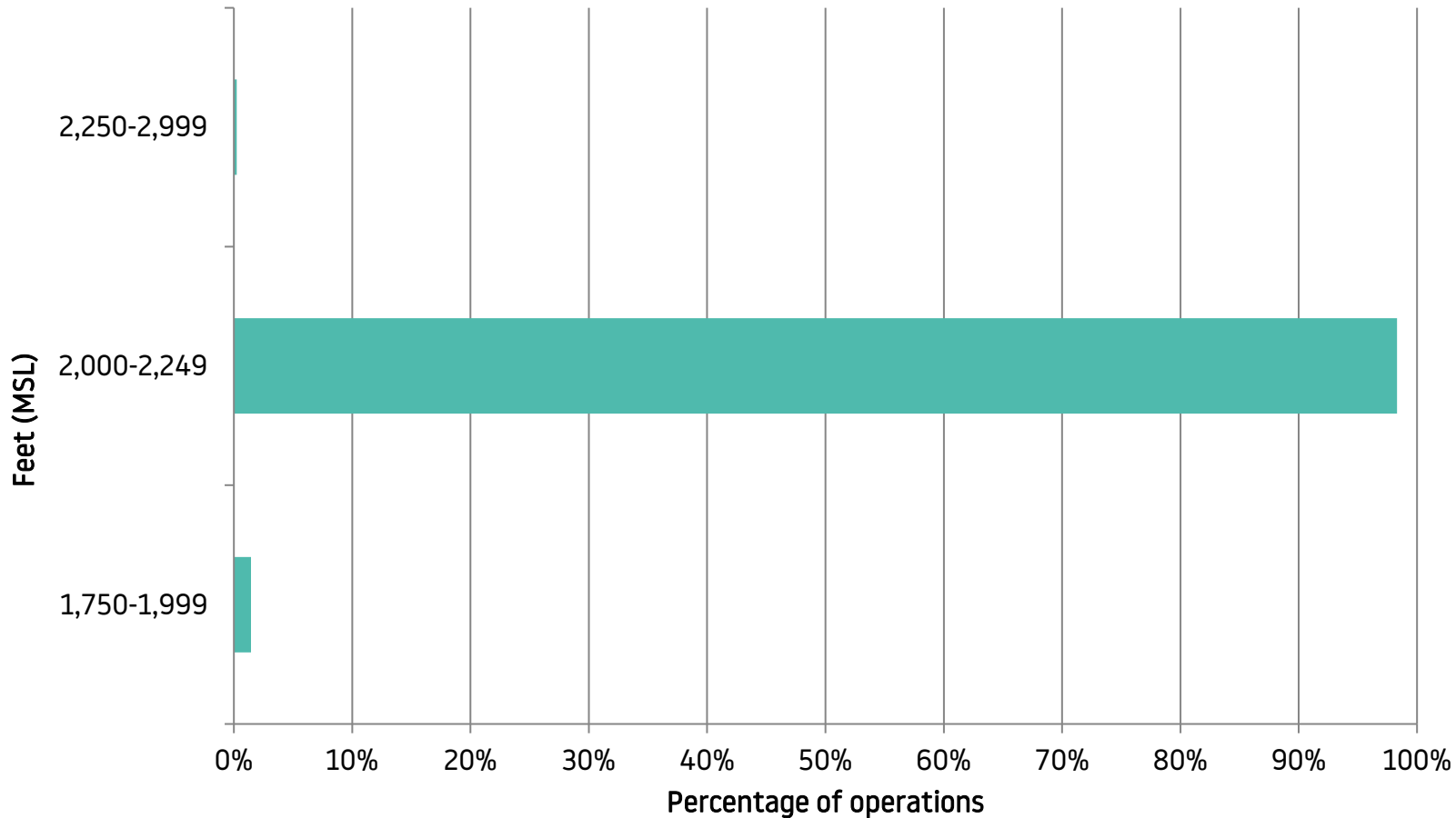
Altitude Gate- Easterly Arrivals

The altitude analysis for Kensworth, shows the vertical and lateral dispersion of aircraft 1.5km either side of the noise monitor. The map below shows the 3km gate (Black line) which is drawn perpendicular to the NPR from northwest to southeast and it gathered information of every aircraft passing through the gate area. The scatter graph below shows the distance and altitude of aircraft from the noise monitor during the monitoring period. Residents in Kensworth will see arriving aircraft on easterly operations.



Altitude Gate Analysis – Easterly Arrivals

The average altitude of aircraft was 2,059 feet AMSL (1,429 feet AGL) when they reached the arrival gate. The bar chart on the below shows the percentage rate and altitude of aircraft arriving.



Aircraft Type	Number of movements detected	Average Altitude (AMSL in ft)
A306	26	2,052
A319	353	2,059
A320 CEO	459	2,047
A320 NEO (A20N)	539	2,064
A321 CEO	115	2,047
A321 NEO (A21N)	1,032	2,062
B737-800 NG (B738)	229	2,054
B737 Max 8 (B38M)	230	2,045
Global Express (GLEXP)	77	2,067
Cessna 560X (C56X)	67	2,092
All	3,127	2,059

How we analyse the noise data

Following the noise monitoring period, we collate the data taken from our Noise and Track Keeping system and analyse the noise reading samples.

During the monitoring period in Kensworth, the noise monitoring terminal collected 3,556 readings. During the period, there were 3,664 easterly arrivals.

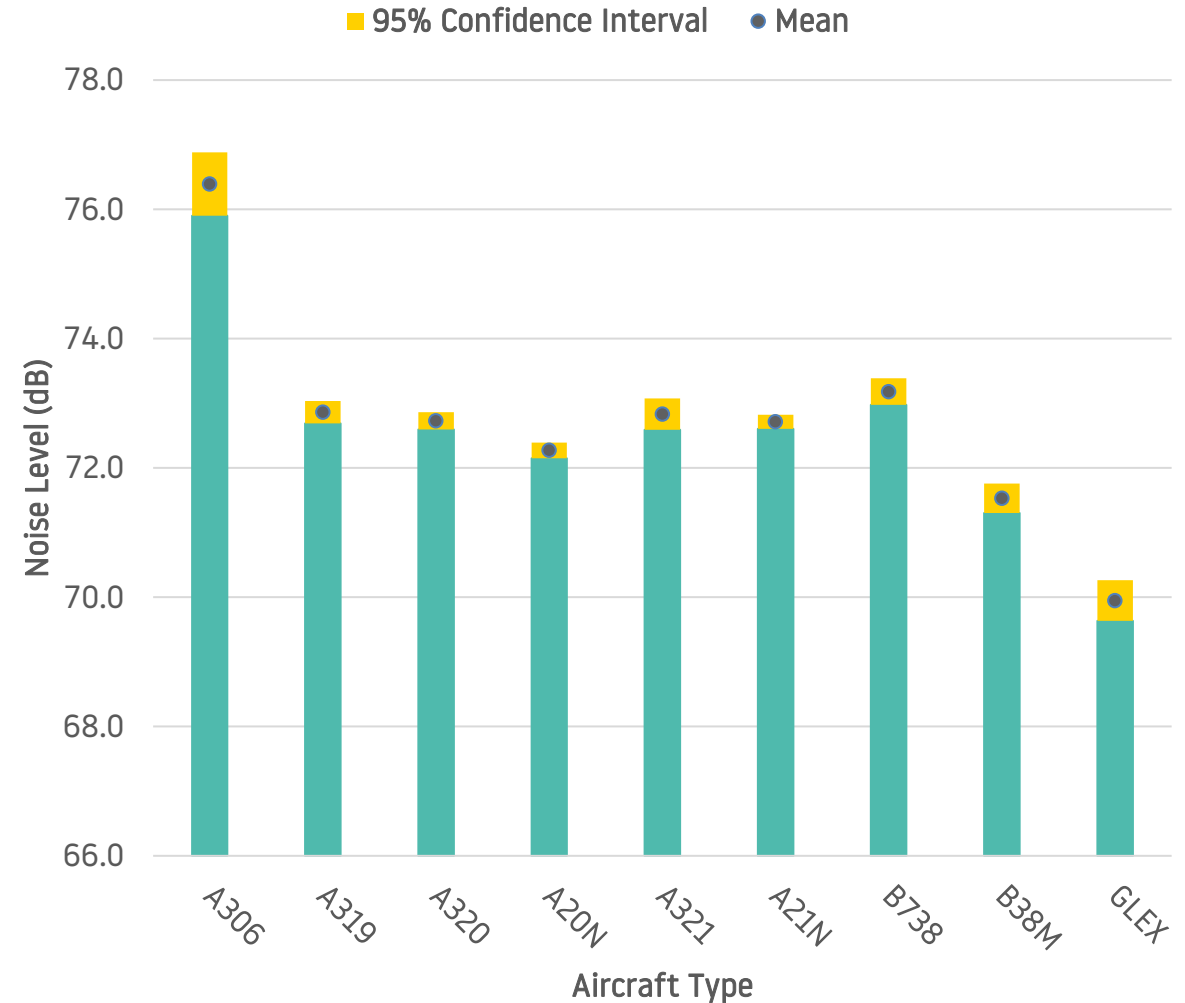
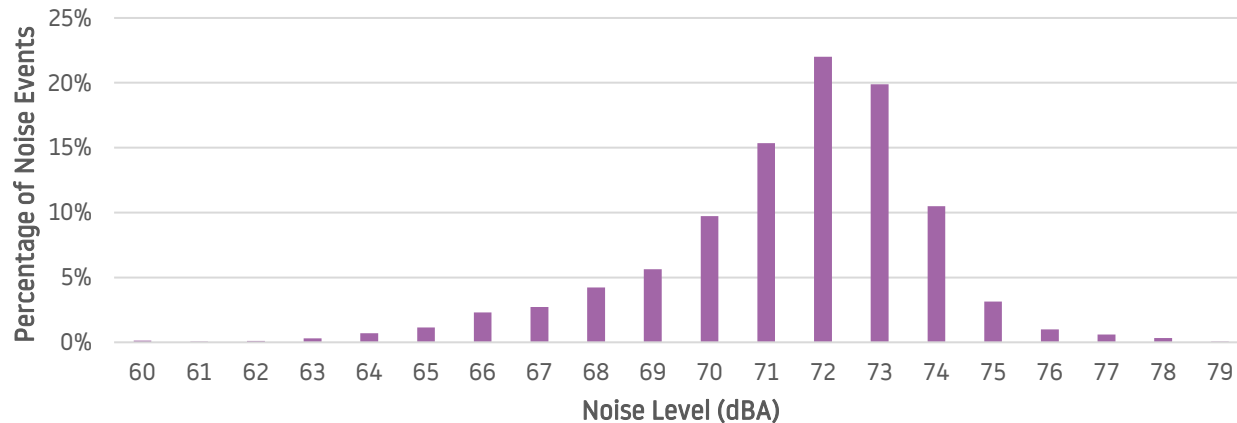
It is noteworthy that the noise monitor may not be able to record every aircraft noise event if the aircraft noise level is below ambient background noise or aircraft following a different route and not through the gate selected. Therefore, there may be a difference between the number of actual air transport movements and number of aircraft noise events collected during the monitoring period.

The weather also plays a big part in the data recorded and in periods of extreme weather i.e (very strong winds) the equipment can record noise incorrectly, so we exclude samples from the analysis during these weather conditions. When analysing the samples, the first thing we do is to ensure that there is no unusual noise event present which might not be caused by aircraft (i.e. vehicles or wildlife). A total of 29 recordings were excluded from the analysis for the above reasons.

Noise Results – Easterly Arrivals

During the monitoring period, the noise recording samples were gathered from the most popular aircraft types at London Luton Airport*. The summary of the noise results is shown in this section. The tables show the average noise by aircraft type and the bar chart shows the uncertainty caused by the spread in readings and the sample size (95% confidence interval).

Aircraft Type	Number of movements	Average Noise (dB)
A306	24	76.4
A319	345	72.9
A320 CEO	444	72.7
A320 NEO (A20N)	532	72.3
A321 CEO	114	72.8
A321 NEO (A21N)	999	72.7
B737-800 NG (B738)	225	73.2
B737 Max 8 (B38M)	223	71.5
Cessna 560X (C56X)	67	69.1
GLEX	72	69.9
All	3,045	72.4



*The noise results shown in the analysis are only for those aircraft types that recorded more than 60 events per aircraft. A306 included for comparison.

Noise Results - Summary

- The average arrival noise in Kensworth was 72.4dB, based on a sample size of 3,045.
- From the results, Kensworth's most popular aircraft type by operators include Airbus and Boeing.
 - Airbus operate the A320 CEO, A321 CEO and Boeing the B738-800NG.
 - Both Airbus and Boeing also operate the newer generation aircraft. Airbus- A320 NEO (A20N) and A321 NEO (A21N). Boeing- operate the B737 Max 8.
 - These newer generation aircraft are quieter and more fuel efficient which also impacts the reduction in emissions.
- The table below shows the 6 types of aircraft operated by Airbus and Boeing, with three of the aircraft A20N, A21N and B38M being the newer and more efficient aircraft. It breaks down these results by showing both their arrival decibel (dB) levels. In red/ green it shows the difference between the older and newer generation aircraft in their arrivals.
- Around 58% of all noise results movements were newer generation aircraft which are more fuel efficient and quieter.

Aircraft type	Arrival dB	New aircraft type	Arrival dB
A320	72.7	A320N (A20N)	72.3 (-0.4dB)
A321	72.8	A321N (A21N)	72.7 (-0.1dB)
B738	73.2	B737 MAX8 (B38M)	71.5 (-0.7dB)

Conclusion

- A mobile noise monitor was installed at a residential property on Common Road from 4th November 2025 to 27th January 2026.
- For Kensworth, it specifically related to easterly arrivals. During the monitoring period, the airport operated in the direction of easterly and westerly for 28% and 72% of the time, respectively. Generally, over the year, LLA operate in the westerly direction for 70% of the time due to the prevailing wind.
- The main aircraft type operating at London Luton Airport is the Airbus A320 CEO which produced an average noise of 72.7dB for easterly arrivals.
- 58% of the noise events recorded in Caddington were created by the newer generation aircraft, A320 NEO, A321 NEO and B737 Max 8. The A320 NEO registered average arriving noise of 72.3dB, 0.4dB lower than the A320 CEO.
- During the monitoring period, 22 aircraft were investigated as part of the Noise and Track violation scheme. Of these, 6 aircraft were fined. All fines generated by this scheme go directly into the community trust fund, more information on the community trust fund can be found on <https://www.london-luton.co.uk/corporate/community/community-trust-fund>.
- LLA publish other monitoring reports on a regular basis. These reports can be viewed and downloaded from the Noise webpage on the LLA website - <https://www.london-luton.co.uk/corporate/community/noise>.

Glossary of Terms

Westerly Operations: As aircraft take off and land into the wind, westerly operations refers to the time when the wind is blowing from the west and aircraft follow the departure route in the direction of South Luton.

Easterly Operations: Easterly operations refers to the time when the wind is blowing from the east and aircraft land on the easterly runway and would fly above South Luton.

Standard Instrument Departure (SID): Published route that an aircraft must follow on departure.

Noise Preferential Route (NPR): All aircraft except propeller aircraft leaving London Luton Airport should follow flight paths known as Noise Preferential Routes (NPRs) up to an altitude of 3,000 feet or 4,000 feet depending on the route. They lead from the runway to the main UK air traffic routes and form the first part of the Standard Instrument Departure routes (SIDs).

Aircraft Movement: A single aircraft departing or arriving at the airport.

Altitude Gate Analysis: A gate which is drawn across an area and will gather flight data about every aircraft passing through the gate area.

Noise Event: A single event is the period from when an aircraft approaches the monitor until when the aircraft is leaving the area.

Decibel (dB): The unit used to measure noise (typically 50-60dB is equivalent to a normal conversation level).

LasMax: A unit of measure and is the maximum noise level from a single aircraft passing over the noise monitor.

95% Confidence Interval: A range of values that you can be 95% certain contains the population mean.

